

MALDIVES LAND AND SURVEY AUTHORITY

MINISTRY OF HOUSING AND INFRASTRUCTURE

Office (PABX): +(960) 3004300, Fax: +(960) 3004254

Email: survey@housing.gov.mv

Web: www.surveyofmaldives.gov.mv,

Ameenee Magu, Maafannu, Male', 20392, Maldives.



CONTROL POINT DETAILS		Station Number PSM 0010
Coordinate Information		
Geodetic		Grid
WGS 84		UTM Zone 43
Lat: 006° 55' 10.79"		E: 304375.8765
Long: 073° 13' 45.89"		N: 765232.2602
Ellp Height: -89.8099		Orth Height: 0.910
Island Name : H.A. Dhapparu		Date: 22-Nov-2011

Monument description & method of survey:

- Concrete casted insitu to a 1ft pvc pipe length 1m buried with 12" above ground, 1.5m s/s rod driven to ground as the centre mark.
Monument labelled with s/s plate stating the point ID.
- Above 300mm
- GNSS Static Survey post Processing.

General site condition & access:

- South side near the beach
- Easy to access

Owner: Noomadi Resorts and Residences Anstalt

		
DOWN TOWARD PSM	NORTH VIEW	EAST VIEW
		
FROM PSM UPTOWARD SKY	SOUTH VIEW	WEST VIEW

SITE INFORMATION

Station Number

P

S

M

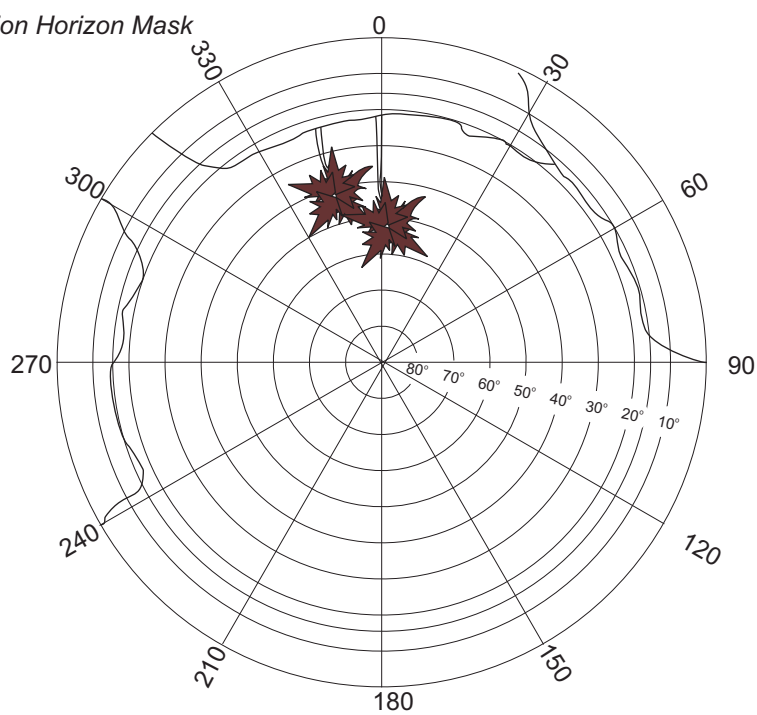
0

0

1

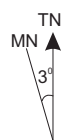
0

Station Horizon Mask

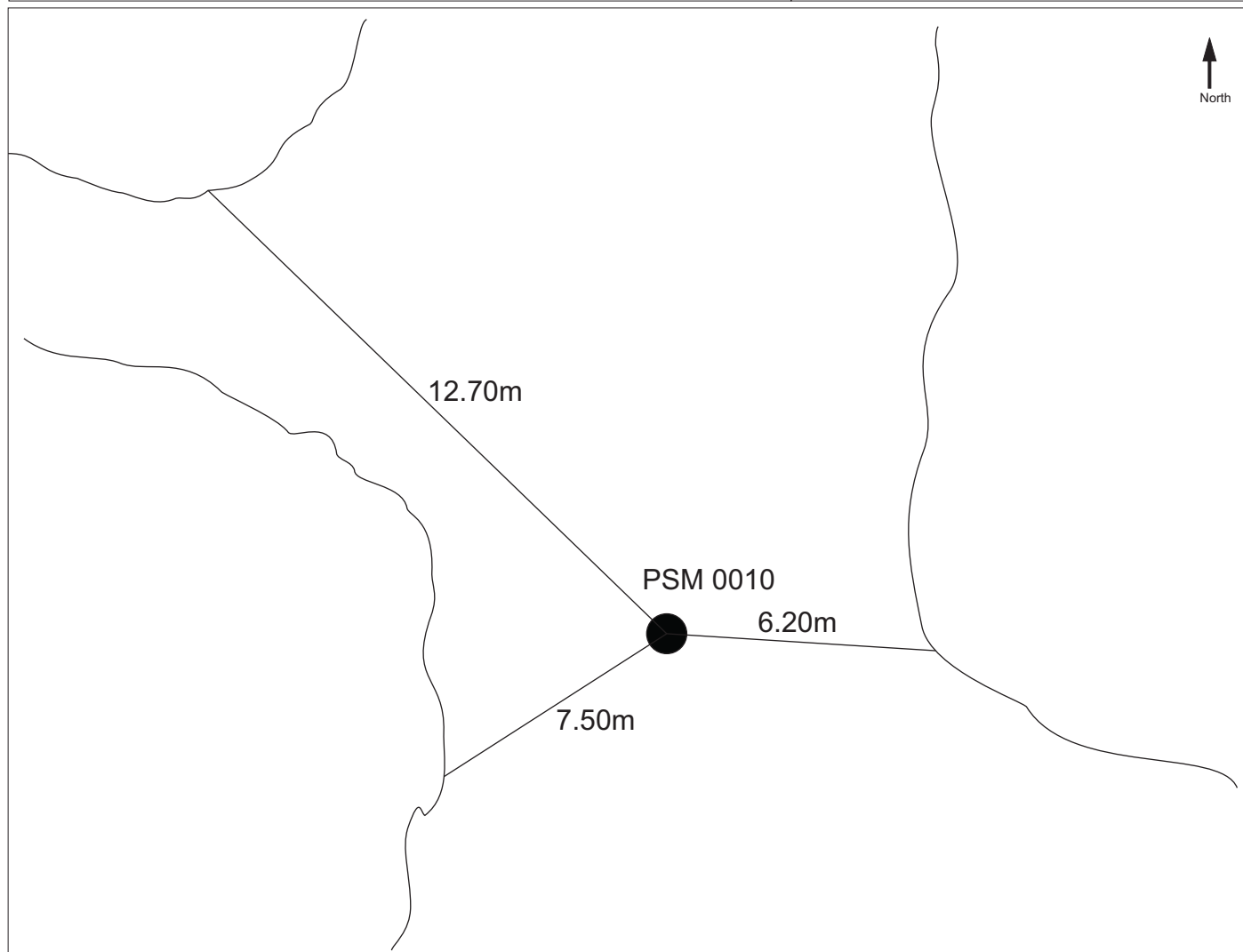
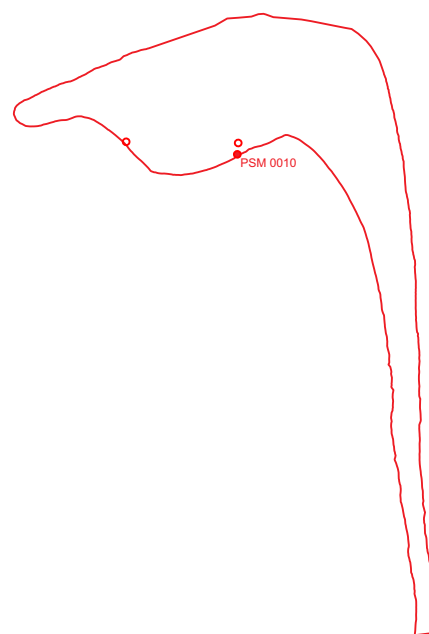


Height above Marker that horizon was mapped from 1.500 m

Magnetic Declination
Declination applied to this figure?
☐ Yes ☒ No



Locality



Sketched by: Nooh

Scale: Not to scale

Date: 22/Nov/2011

MALDIVES LAND AND SURVEY AUTHORITY

MINISTRY OF HOUSING AND INFRASTRUCTURE

Office (PABX): +(960) 3004300, Fax: +(960) 3004254

Email: survey@housing.gov.mv

Web: www.surveyofmaldives.gov.mv,

Ameenee Magu, Maafannu, Male', 20392, Maldives.



CONTROL POINT DETAILS	Station Number PSM 0011
Coordinate Information	
Geodetic	Grid
WGS 84	UTM Zone 43
Lat: 006° 55' 12.04"	E: 304378.9288
Long: 073° 13' 46.07"	N: 304378.9288
Ellp Height: -90.09011	Orth Height: 0.630
Island Name : H.A. Dhapparu	Date: 22-Nov-2011

Monument description & method of survey:

- Concrete casted insitu to a 1ft pvc pipe length 1m buried with 12" above ground, 1.5m s/s rod driven to ground as the centre mark.
Monument labelled with s/s plate stating the point ID.
- Above 300mm
- GNSS Static Survey post Processing.

General site condition & access:

- North of the PSM0010 in to the island
- Easy to access

Owner: Noomadi Resorts and Residences Anstalt

		
DOWN TOWARD PSM	NORTH VIEW	EAST VIEW
		
FROM PSM UPTOWARD SKY	SOUTH VIEW	WEST VIEW

SITE INFORMATION

Station Number

P

S

M

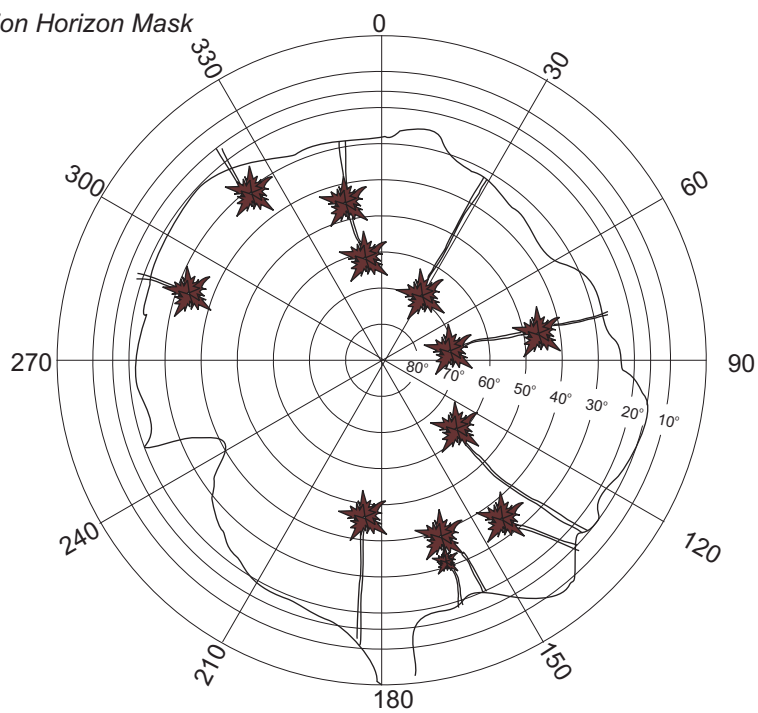
0

0

1

1

Station Horizon Mask

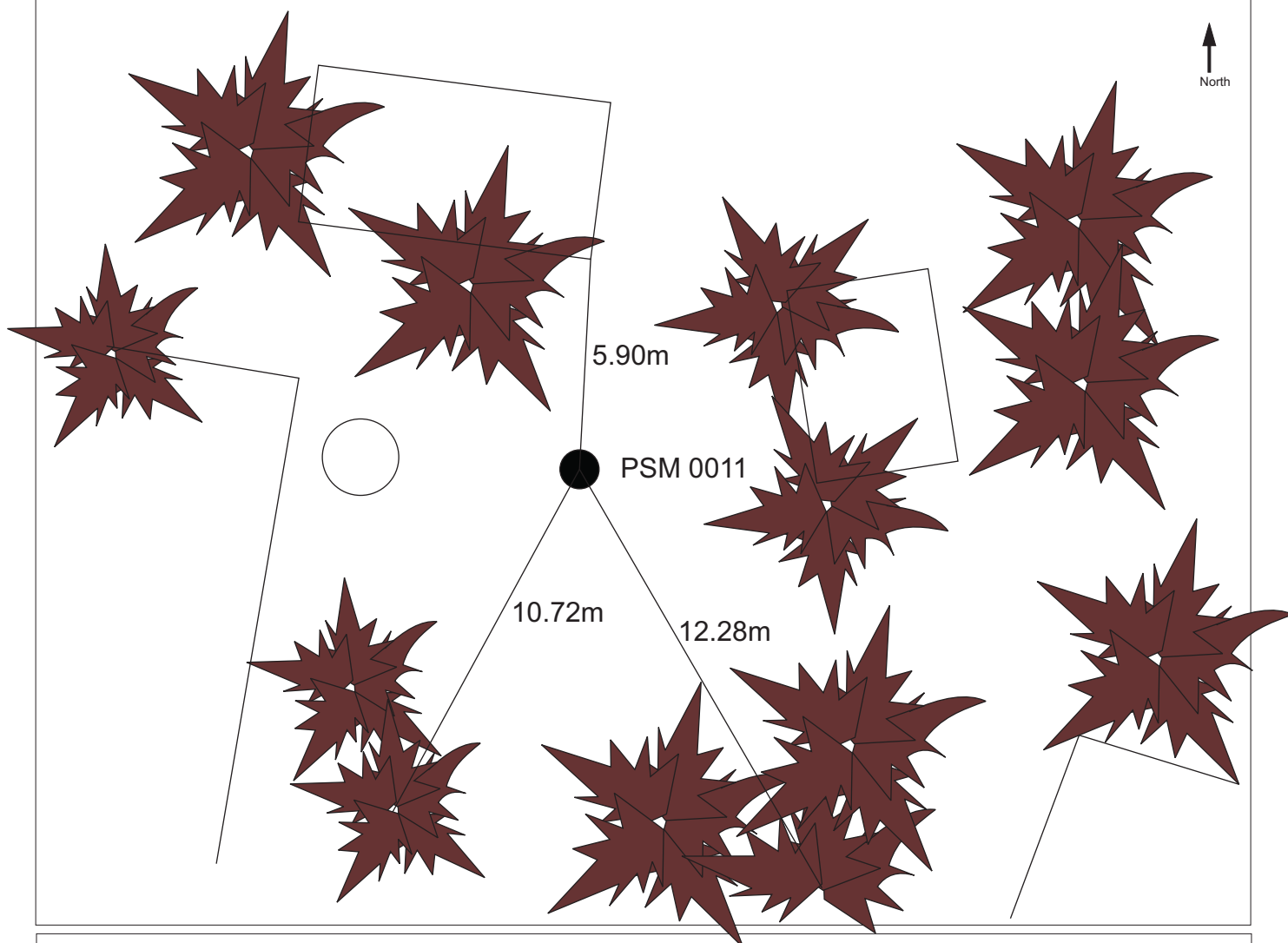
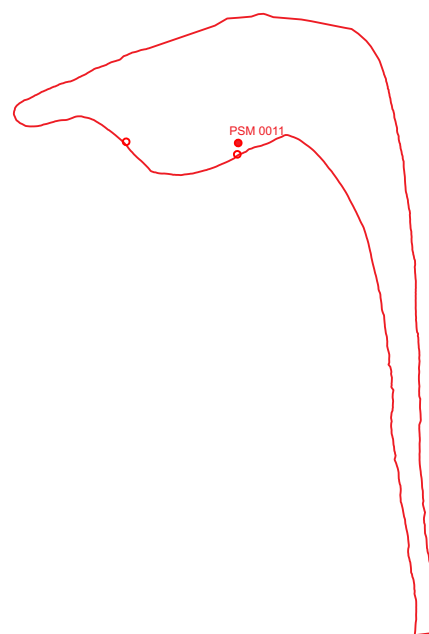


Height above Marker that horizon was mapped from 1.500 m

Magnetic Declination
Declination applied to this figure?
☐ Yes ☒ No



Locality



Sketched by: Nooh

Scale: Not to scale

Date: 22/Nov/2011

MALDIVES LAND AND SURVEY AUTHORITY

MINISTRY OF HOUSING AND INFRASTRUCTURE

Office (PABX): +(960) 3004300, Fax: +(960) 3004254

Email: survey@housing.gov.mv

Web: www.surveyofmaldives.gov.mv,

Ameenee Magu, Maafannu, Male', 20392, Maldives.



CONTROL POINT DETAILS		Station Number PSM 0012
Coordinate Information		
Geodetic		Grid
WGS 84		UTM Zone 43
Lat: 006° 55' 12.12"		E: 304000.1625
Long: 073° 13' 33.73"		N: 765274.6449
Ellp Height: -88.1503		Orth Height: 0.861
Island Name : H.A. Dhapparu		Date: 22-Nov-2011







Monument description & method of survey:

- Concrete casted insitu to a 1ft pvc pipe length 1m buried with 12" above ground, 1.5m s/s rod driven to ground as the centre mark.
Monument labelled with s/s plate stating the point ID.
- Above 300mm
- GNSS Static Survey post Processing.

General site condition & access:

- Between the pond and the beach
- Easy to access

Owner: Noomadi Resorts and Residences Anstalt

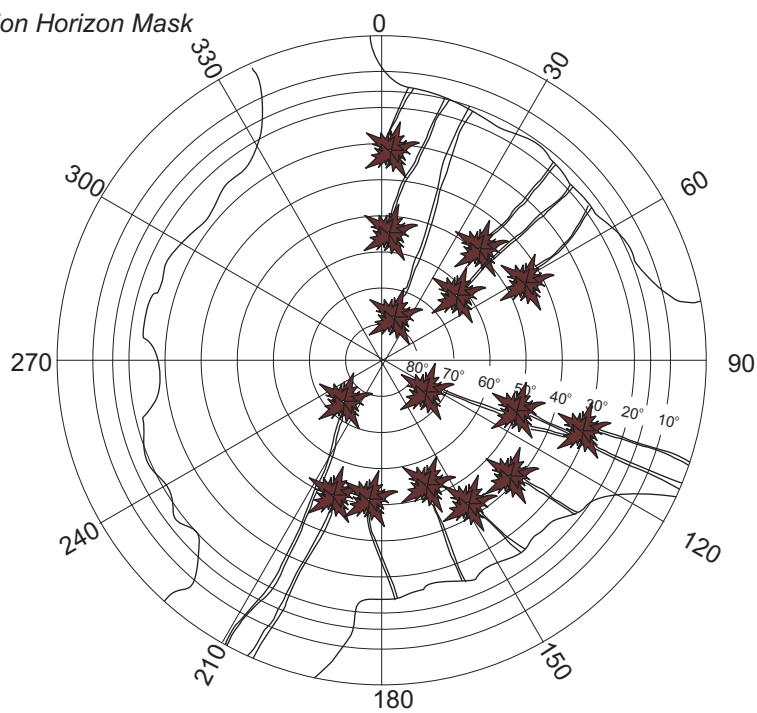
		
DOWN TOWARD PSM	NORTH VIEW	EAST VIEW
		
FROM PSM UPTOWARD SKY	SOUTH VIEW	WEST VIEW

SITE INFORMATION

Station Number

P S M 0 0 1 2

Station Horizon Mask

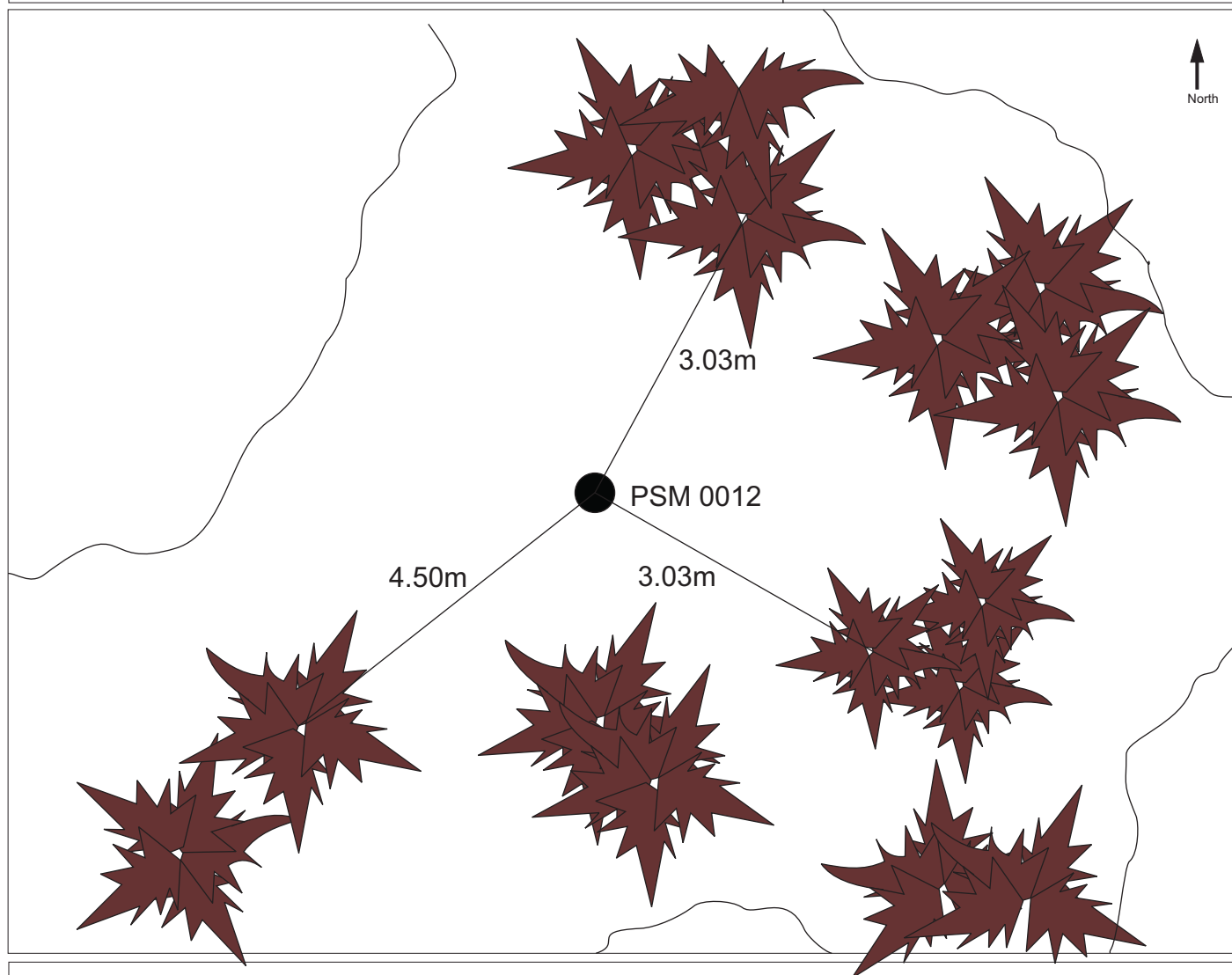


Height above Marker that horizon was mapped from 1.500 m

Magnetic Declination
Declination applied to this figure?
☐ Yes ☒ No



Locality



Sketched by: Nooh

Scale: Not to scale

Date: 22/Nov/2011